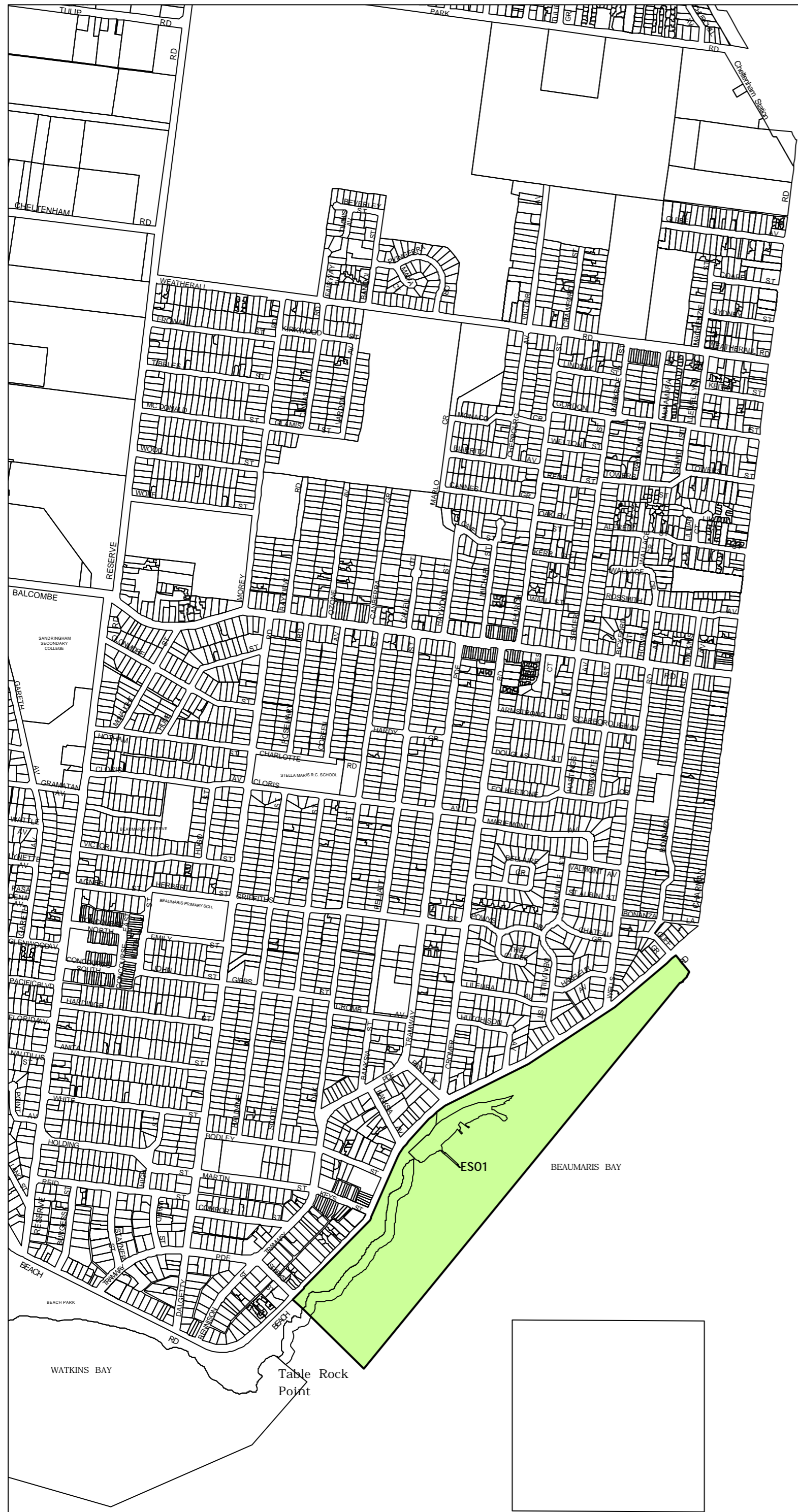


BAYSIDE PLANNING SCHEME - LOCAL PROVISION



SEE
KINGSTON
PLANNING SCHEME

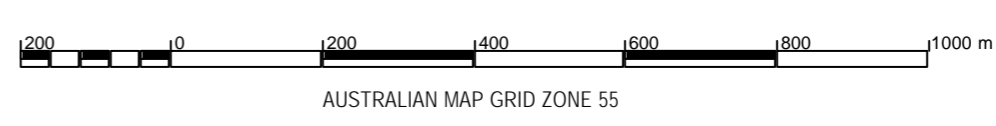
PORT
PHILLIP

PORT
PHILLIP

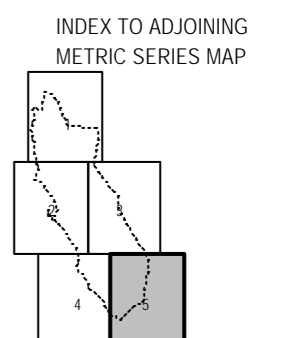
This publication is copyright. No part may be reproduced by any process except in accordance with the provisions of the Copyright Act 1968, State of Victoria.

This map should be read in conjunction with additional Planning Overlay Maps (if applicable) as indicated on the INDEX TO MAPS.

Overlays
 ES01 Environmental Significance Overlay - Schedule 1



AUSTRALIAN MAP GRID ZONE 55



Printed: 3/7/2007